

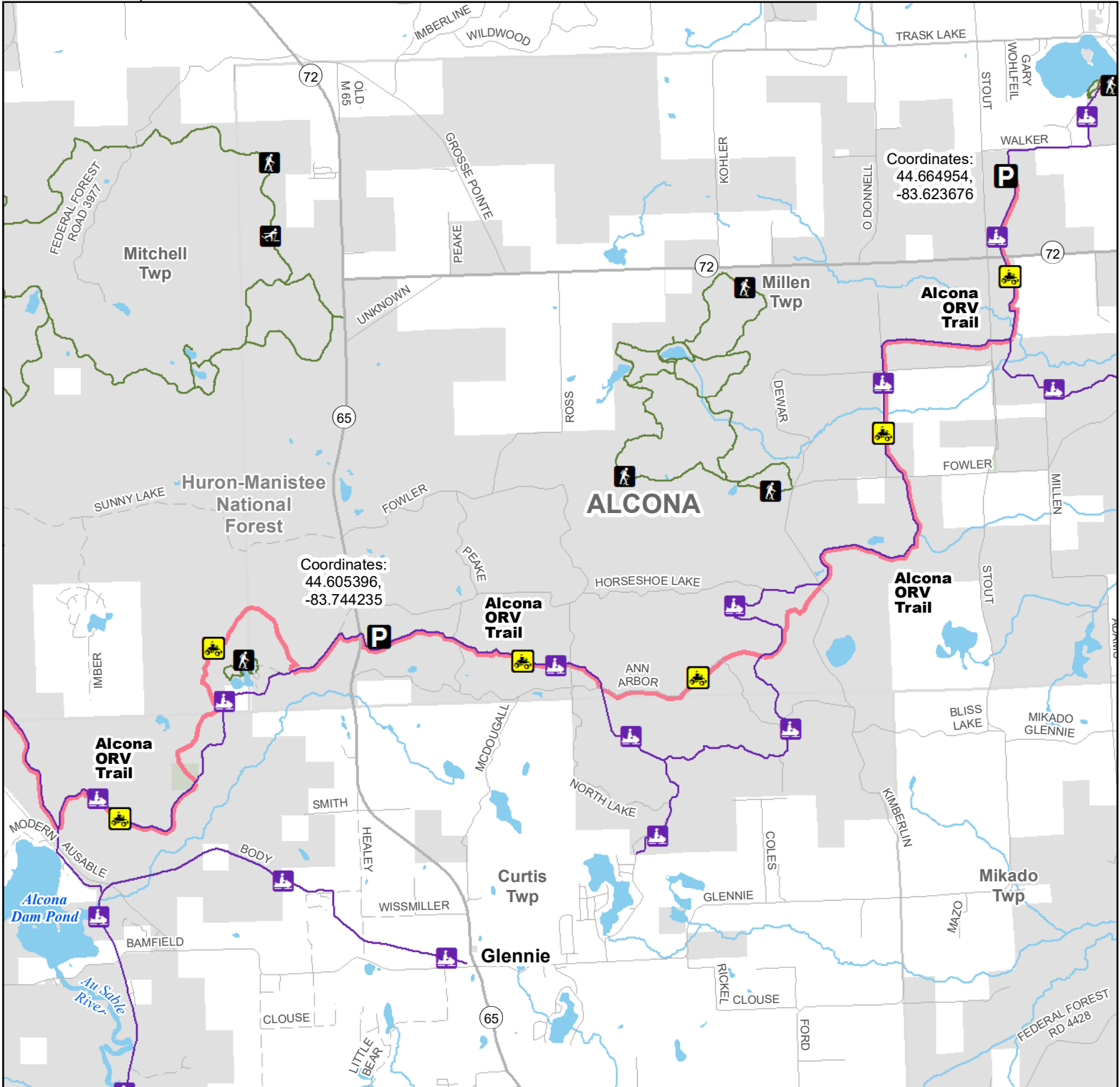


Alcona ORV Trail East

Alcona County, Michigan

Description: 29 miles.

ADVISORY: Trails and Routes have two-way traffic.
DISCLAIMER: Trails shown on this map are an approximate representation of the trail system at the time of publication and may not reflect current ground conditions.
STAY ON SIGNED TRAILS ONLY!



Coordinates: 44.664954, -83.623676

Coordinates: 44.605396, -83.744235

P Parking Lot

ORV Trails

Hiking Trail

Ski Trail

Snowmobile Trail

ORV Trail – ORVs 50 inches in width or less including off-road motorcycles. ORV license and trail permit required.

— Snowmobile Trails

— Non-motorized trail

— Highway

— Paved road

— Gravel or dirt road


Lake and River

State Forest Land

Federal Land

Township

County



3.925° W 83.9° W 83.875° W 83.85° W 83.825° W 83.8° W 83.775° W 83.75° W 83.725° W

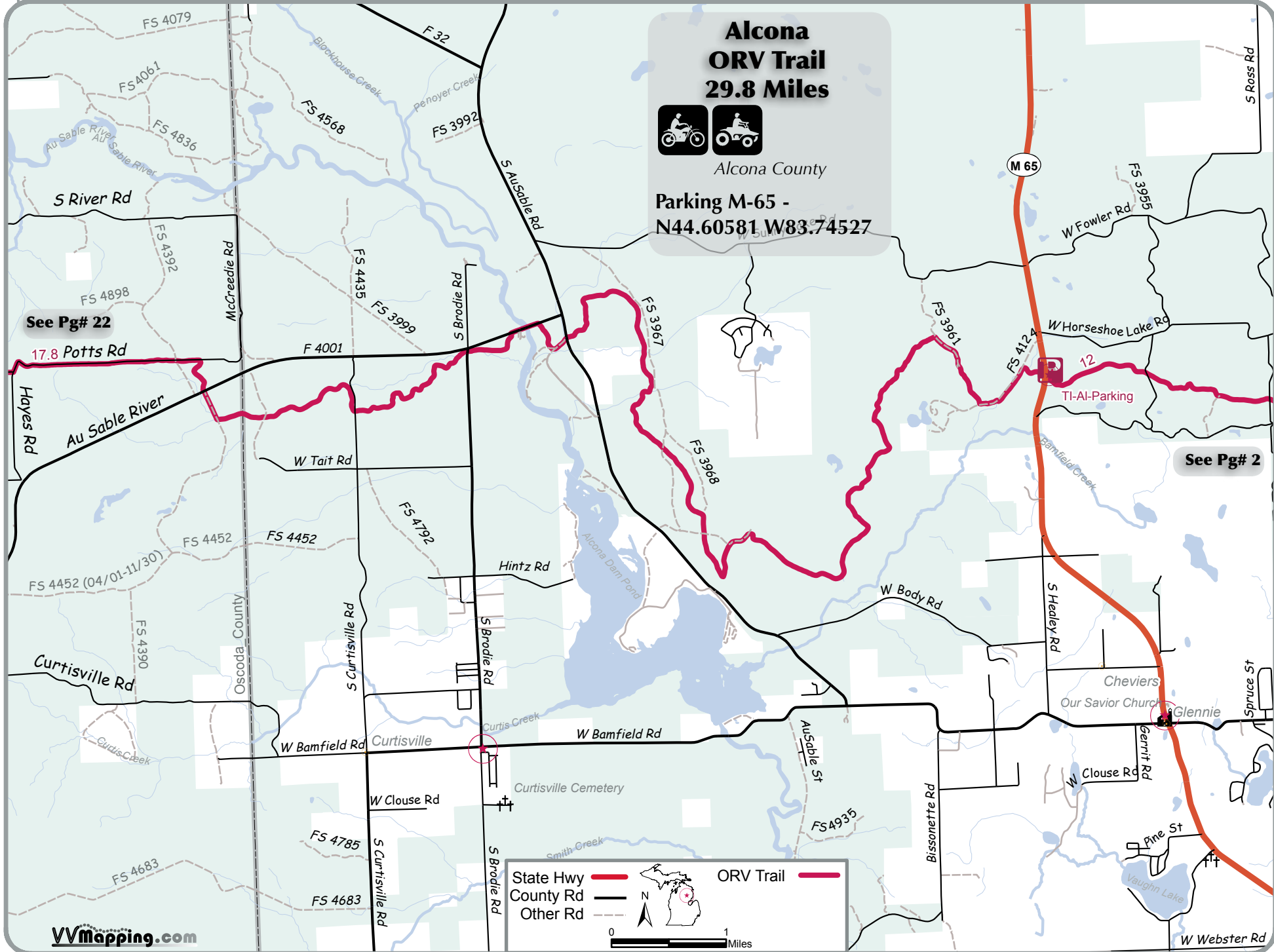
44.65° N 44.625° N 44.6° N 44.575° N 44.55° N

Alcona
ORV Trail
29.8 Miles



Alcona County

Parking M-65 -
N44.60581 W83.74527



See Pg# 22

17.8 Potts Rd

See Pg# 2

State Hwy  ORV Trail 

County Rd 

Other Rd 



0 1 Miles

VVmapping.com

83.925° W 83.9° W 83.875° W 83.85° W 83.825° W 83.8° W 83.775° W 83.75° W 83.725° W

83.775° W 83.75° W 83.725° W 83.7° W 83.675° W 83.65° W 83.625° W 83.6° W 83.575° W

Alcona ORV Trail 29.8 Miles



Alcona County

Parking M-65 -
N44.60581 W83.74527
Parking Stout Rd -
N44.66492 W83.62430

See Pg# 1

VVMapping.com

State Hwy		ORV Trail	
County Rd			
Other Rd			

0 1 Miles

44.675° N
44.65° N
44.625° N
44.6° N
44.575° N

